USA Pro Cycling Challenge Stage Six

MAP 1

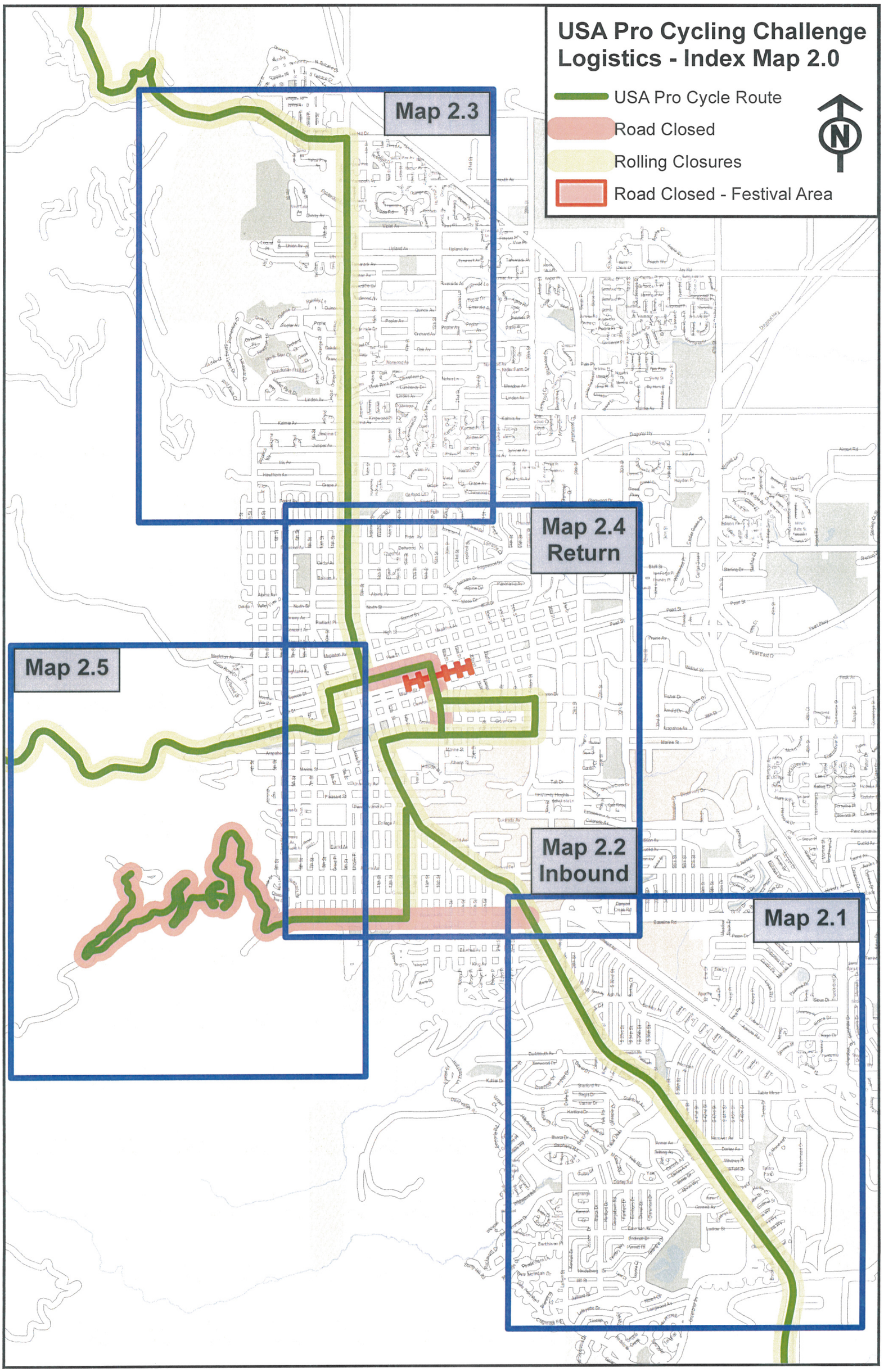
USA Pro Cycling Challenge
Logistics - Index Map 2.0
USA Pro Cycle Route
Road Closed
Rolling Closures
Road Closed - Festival Area
N
Map 2.3
Map 2.4
Return
Map 2.5
Map 2.2
Inbound
Map 2.1

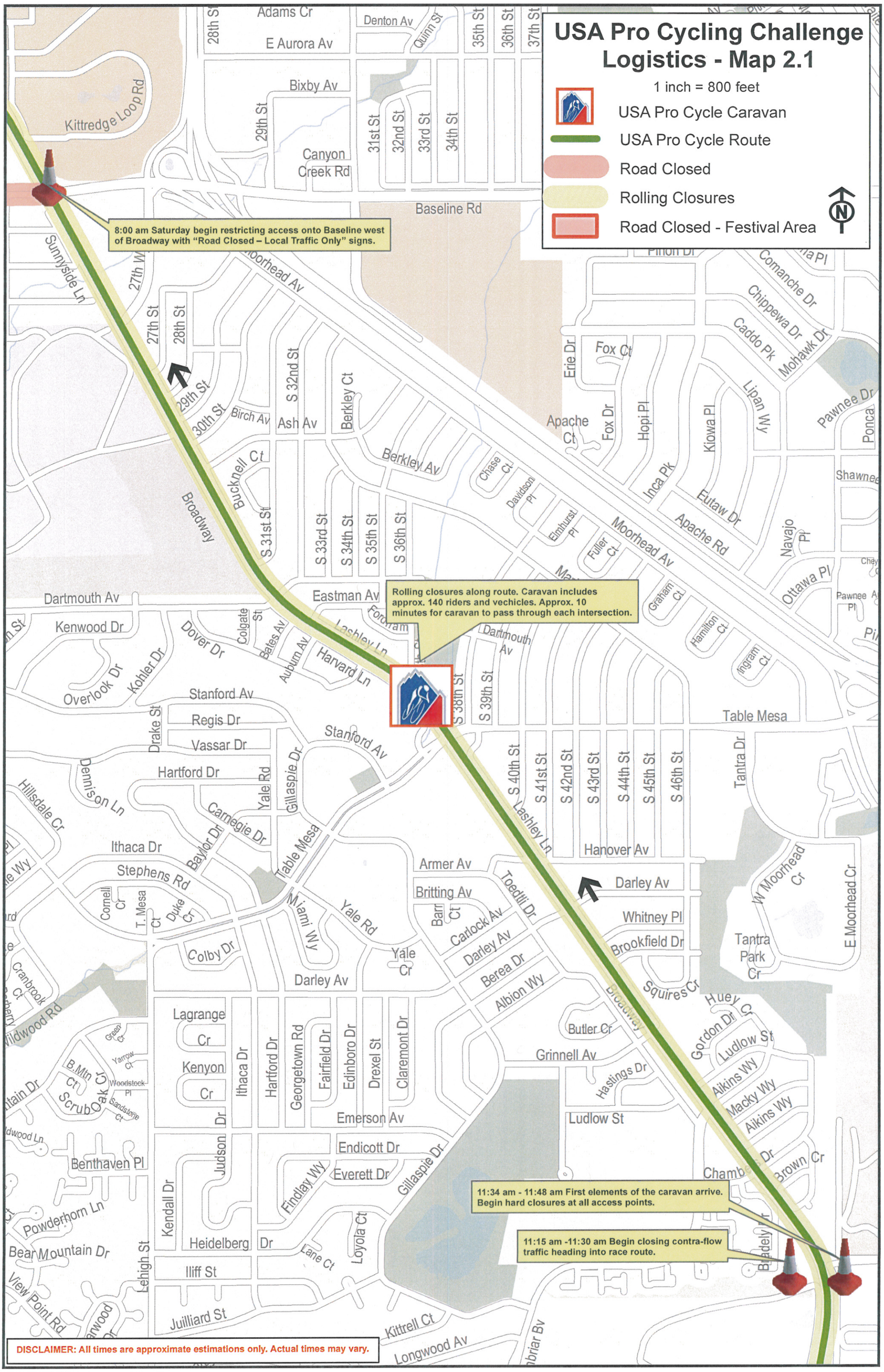
USA Pro Cycling Challenge
Logistics - Map 2.1
1 inch = 800 feet
USA Pro Cycle Caravan
USA Pro Cycle Route
Road Closed
Rolling Closures
Road Closed - Festival Area
N
8:00 am Saturday begin restricting access onto Baseline west of Broadway with "Road Closed – Local Traffic Only" signs.
Rolling closures along route. Caravan includes approx. 140 riders and vechicles. Approx. 10 minutes for caravan to pass through each intersection.
11:34 am - 11:48 am First elements of the caravan arrive. Begin hard closures at all access points.
11:15 am -11:30 am Begin closing contra-flow traffic heading into race route.
DISCLAIMER: All times are approximate estimations only. Actual times may vary.
Adams Cr
Denton Av
E Aurora Av
Quinn St
Bixby Av
Kittredge Loop Rd
Canyon Creek Rd
Baseline Rd
Sunnyside Ln
Moorhead Av
Broadway
Dartmouth Av
Eastman Av
Kenwood Dr
Dover Dr
Kohler Dr
Overlook Dr
Stanford Av
Regis Dr
Vassar Dr
Hartford Dr
Dennison Ln
Hillsdale Cr
Ithaca Dr
Stephens Rd
Cornell Cr
T. Mesa Ct
Duke Cr
Colby Dr
Cranbrook Ct
Wildwood Rd
Lagrange Cr
Kenyon Cr
Ithaca Dr
Hartford Dr
Georgetown Rd
Fairfield Dr
Edinboro Dr
Drexel St
Claremont Dr
Emerson Av
Endicott Dr
Everett Dr
Findlay Wy
Gillaspie Dr
Kendall Dr
Judson Dr
Heidelberg Dr
Iliff St
Juilliard St
Benthaven Pl
Powderhorn Ln
Bear Mountain Dr
View Point Rd
Lehigh St
Loyola Ct
Lane Ct
Kittrell Ct
Longwood Av
Darley Av
Whitney Pl
Brookfield Dr
Squires Cr
Huey Cr
Gordon Dr
Ludlow St
Aikins Wy
Macky Wy
Grinnell Av
Hastings Dr
Butler Cr
Ludlow St
Chambers Dr
Brown Cr
Badely Ct
Table Mesa
Tantra Dr
Tantra Park Cr
W Moorhead Cr
E Moorhead Cr
Hanover Av
Lashley Ln
Harvard Ln
Fordham
Colgate St
Bates Av
Auburn Av
Drake St
Yale Rd
Miami Wy
Yale Cr
Armer Av
Britting Av
Barr Ct
Carlock Av
Berea Dr
Albion Wy
Toedtli Dr
Cranbrook Ct
Green Cr
Yarrow Ct
Woodstock Pl
Sandstone Cr
B Mtn Ct
Scrub Oak Ct
Fox Ct
Erie Dr
Fox Dr
Hopi Pl
Apache Ct
Apache Rd
Inca Pk
Kiowa Pl
Eutaw Dr
Lipan Wy
Navajo Pl
Ottawa Pl
Pawnee Dr
Pawnee Pl
Comanche Dr
Chippewa Dr
Caddo Pk
Mohawk Dr
Shawnee
Ponca
Pinon Dr
Berkley Ct
Berkley Av
Chase Ct
Davidson Pl
Elmhurst Pl
Fuller Ct
Graham Ct
Hamilton Ct
Ingram Ct
Birch Av
Ash Av
Bucknell Ct
S 27th St
S 28th St
S 29th St
S 30th St
S 31st St
S 32nd St
S 33rd St
S 34th St
S 35th St
S 36th St
S 38th St
S 39th St
S 40th St
S 41st St
S 42nd St
S 43rd St
S 44th St
S 45th St
S 46th St
28th St
29th St
31st St
32nd St
33rd St
34th St
35th St
36th St
37th St

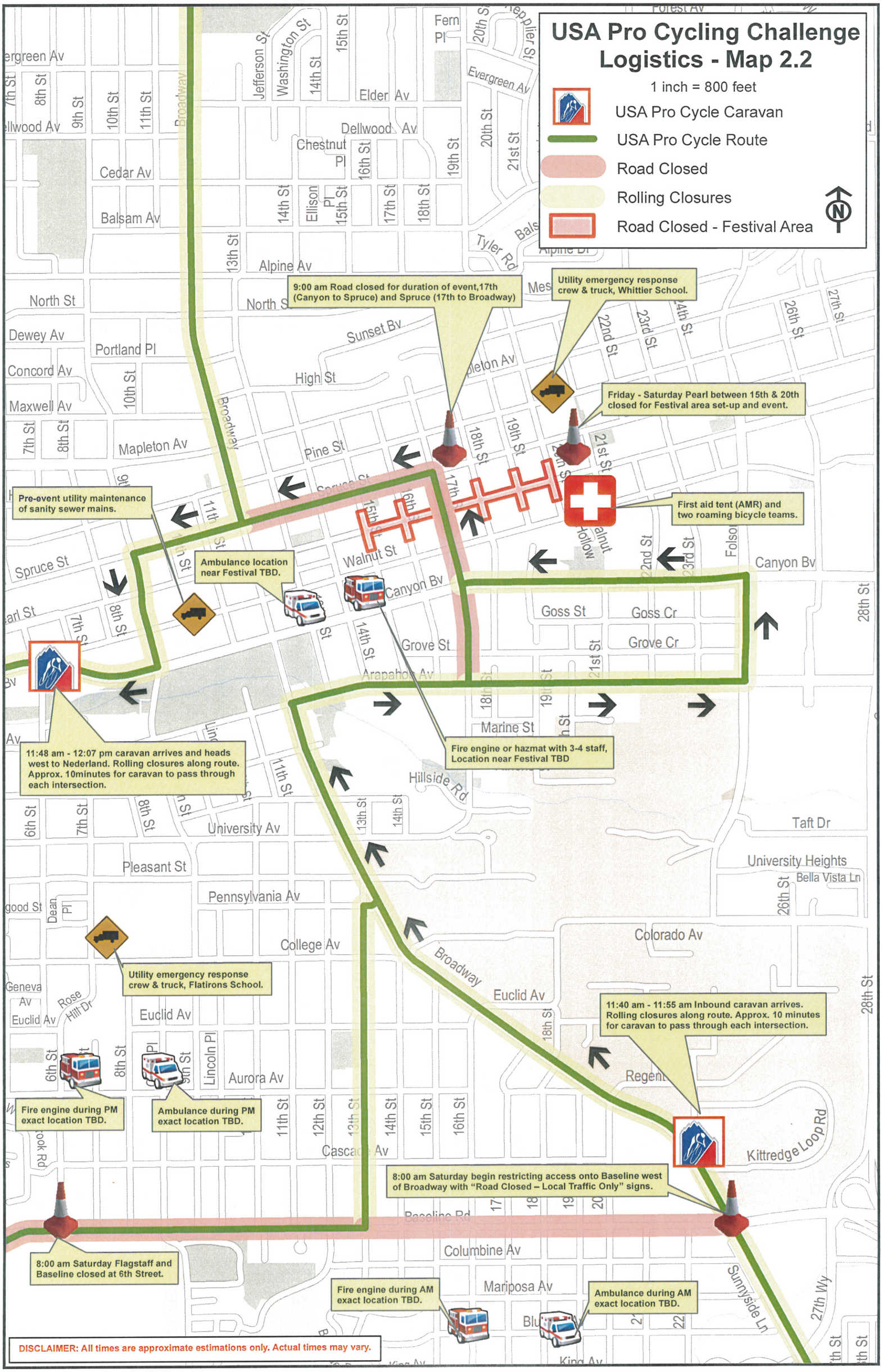
USA Pro Cycling Challenge Logistics - Map 2.2
1 inch = 800 feet
USA Pro Cycle Caravan
USA Pro Cycle Route
Road Closed
Rolling Closures
Road Closed - Festival Area
9:00 am Road closed for duration of event,17th (Canyon to Spruce) and Spruce (17th to Broadway)
Utility emergency response crew & truck, Whittier School.
Friday - Saturday Pearl between 15th & 20th closed for Festival area set-up and event.
First aid tent (AMR) and two roaming bicycle teams.
Pre-event utility maintenance of sanity sewer mains.
Ambulance location near Festival TBD.
11:48 am - 12:07 pm caravan arrives and heads west to Nederland. Rolling closures along route. Approx. 10minutes for caravan to pass through each intersection.
Fire engine or hazmat with 3-4 staff, Location near Festival TBD
Utility emergency response crew & truck, Flatirons School.
11:40 am - 11:55 am Inbound caravan arrives. Rolling closures along route. Approx. 10 minutes for caravan to pass through each intersection.
Fire engine during PM exact location TBD.
Ambulance during PM exact location TBD.
8:00 am Saturday begin restricting access onto Baseline west of Broadway with "Road Closed – Local Traffic Only" signs.
8:00 am Saturday Flagstaff and Baseline closed at 6th Street.
Fire engine during AM exact location TBD.
Ambulance during AM exact location TBD.
DISCLAIMER: All times are approximate estimations only. Actual times may vary.
Broadway
Walnut St
Canyon Bv
Goss St
Goss Cr
Grove St
Grove Cr
Marine St
Hillside Rd
University Av
Pleasant St
Pennsylvania Av
College Av
Euclid Av
Aurora Av
Colorado Av
Taft Dr
University Heights
Kittredge Loop Rd
Columbine Av
Mariposa Av
Sunnyside Ln
Pine St
Spruce St
High St
Sunset Bv
Mapleton Av
Portland Pl
Dewey Av
Concord Av
Maxwell Av
North St
Alpine Av
Balsam Av
Cedar Av
Dellwood Av
Elder Av
Evergreen Av
Tyler Rd
Jefferson St
Washington St
Fern Pl
Chestnut Pl
Ellison Pl
Rose Hill Dr
Lincoln Pl
Dean Pl
Bella Vista Ln
Sunnyside Ln
27th Wy

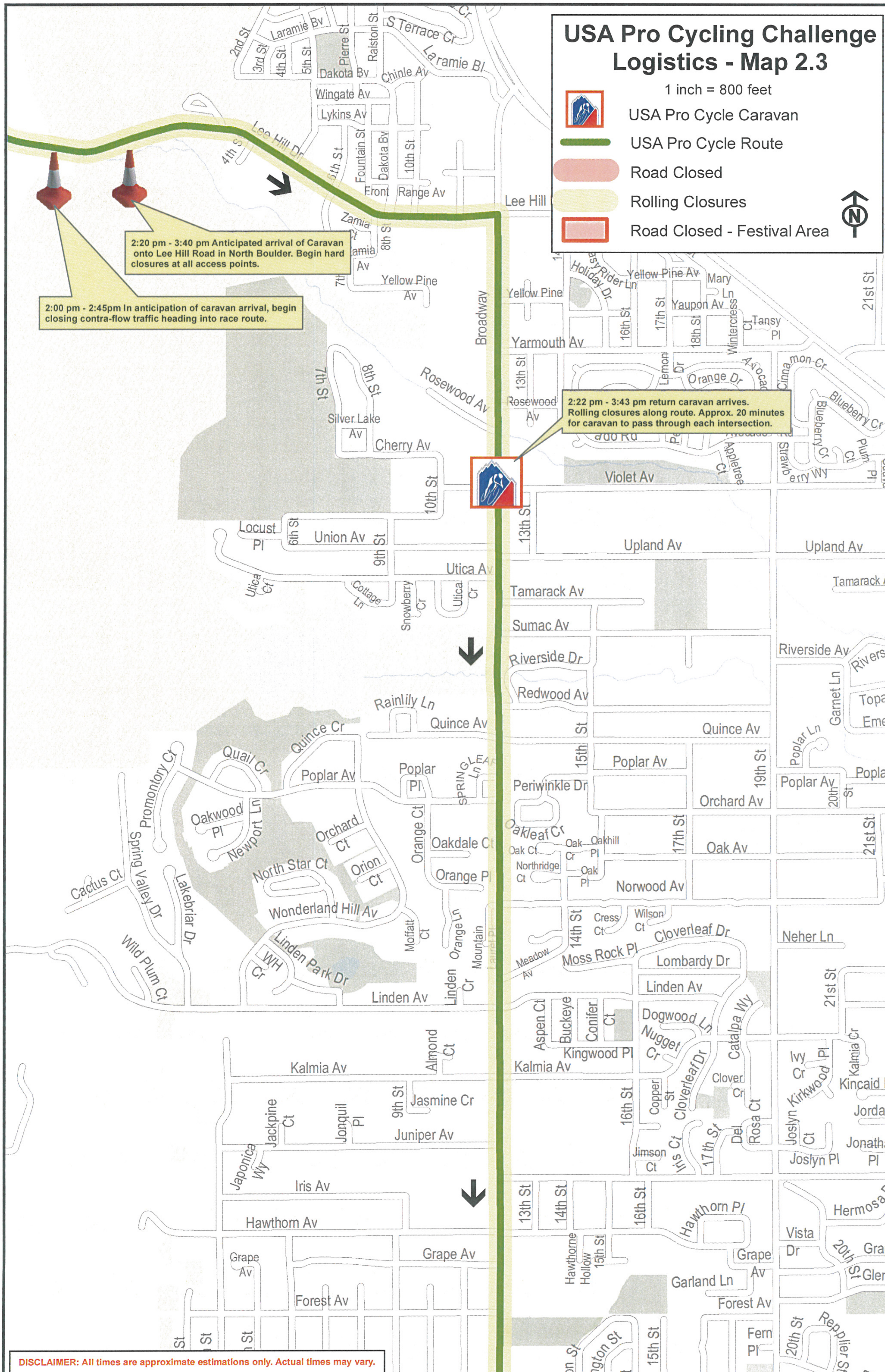
USA Pro Cycling Challenge
Logistics - Map 2.3
1 inch = 800 feet
USA Pro Cycle Caravan
USA Pro Cycle Route
Road Closed
Rolling Closures
Road Closed - Festival Area
N
2:20 pm - 3:40 pm Anticipated arrival of Caravan onto Lee Hill Road in North Boulder. Begin hard closures at all access points.
2:00 pm - 2:45pm In anticipation of caravan arrival, begin closing contra-flow traffic heading into race route.
2:22 pm - 3:43 pm return caravan arrives. Rolling closures along route. Approx. 20 minutes for caravan to pass through each intersection.
Lee Hill Dr
Lee Hill
Broadway
DISCLAIMER: All times are approximate estimations only. Actual times may vary.

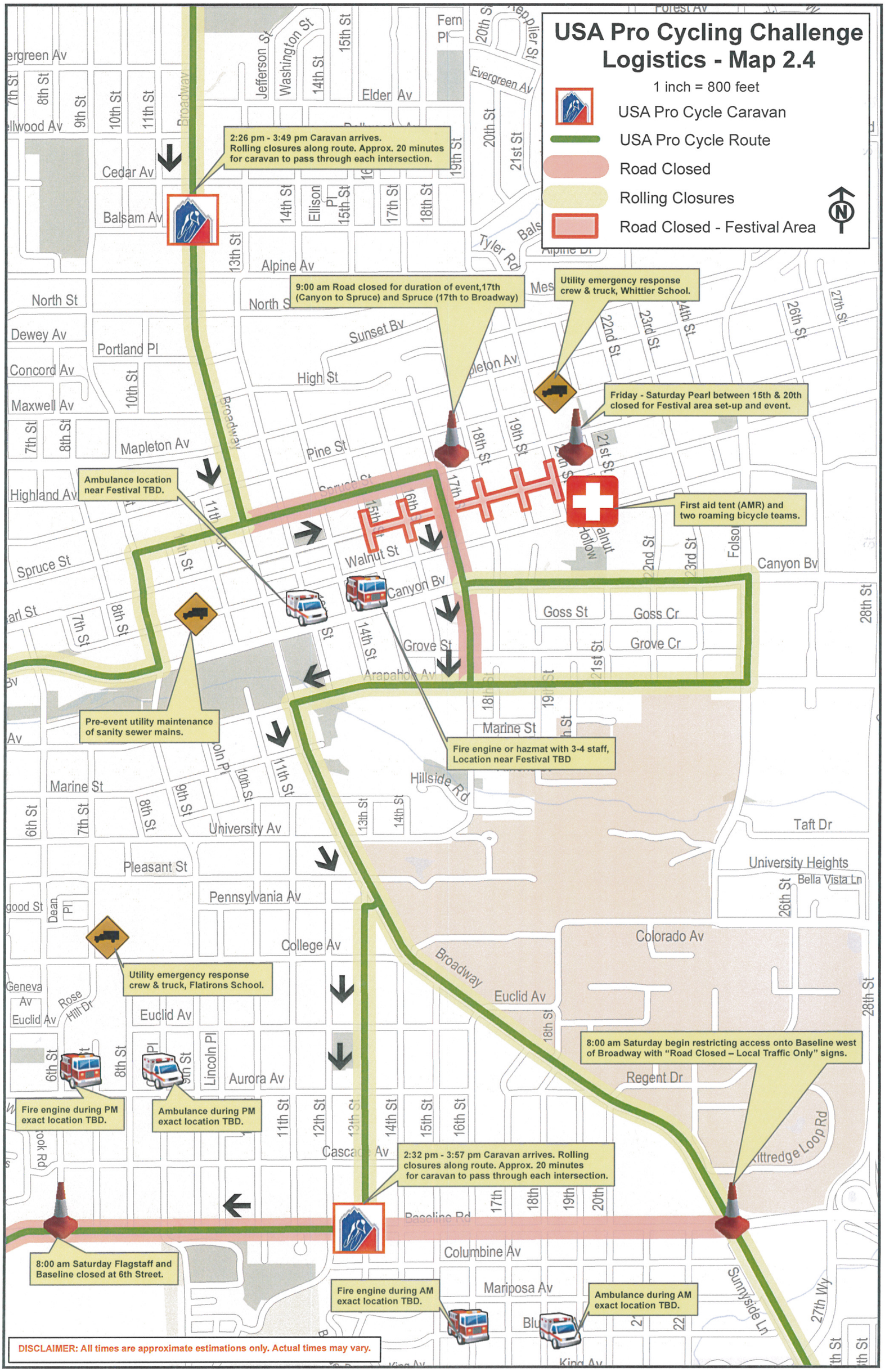
USA Pro Cycling Challenge Logistics - Map 2.4
1 inch = 800 feet
USA Pro Cycle Caravan
USA Pro Cycle Route
Road Closed
Rolling Closures
Road Closed - Festival Area
N
2:26 pm - 3:49 pm Caravan arrives. Rolling closures along route. Approx. 20 minutes for caravan to pass through each intersection.
9:00 am Road closed for duration of event,17th (Canyon to Spruce) and Spruce (17th to Broadway)
Utility emergency response crew & truck, Whittier School.
Friday - Saturday Pearl between 15th & 20th closed for Festival area set-up and event.
First aid tent (AMR) and two roaming bicycle teams.
Ambulance location near Festival TBD.
Pre-event utility maintenance of sanity sewer mains.
Fire engine or hazmat with 3-4 staff, Location near Festival TBD
Utility emergency response crew & truck, Flatirons School.
8:00 am Saturday begin restricting access onto Baseline west of Broadway with "Road Closed – Local Traffic Only" signs.
Fire engine during PM exact location TBD.
Ambulance during PM exact location TBD.
2:32 pm - 3:57 pm Caravan arrives. Rolling closures along route. Approx. 20 minutes for caravan to pass through each intersection.
8:00 am Saturday Flagstaff and Baseline closed at 6th Street.
Fire engine during AM exact location TBD.
Ambulance during AM exact location TBD.
DISCLAIMER: All times are approximate estimations only. Actual times may vary.
Broadway
Cedar Av
Balsam Av
Alpine Av
North St
Dewey Av
Portland Pl
Concord Av
Maxwell Av
Mapleton Av
Highland Av
Spruce St
Walnut St
Canyon Bv
Goss St
Goss Cr
Grove St
Grove Cr
Arapahoe Av
Marine St
Hillside Rd
University Av
Pleasant St
Pennsylvania Av
College Av
Colorado Av
Euclid Av
Aurora Av
Regent Dr
Cascade Av
Baseline Rd
Columbine Av
Mariposa Av
Sunnyside Ln
Taft Dr
University Heights
Bella Vista Ln
Evergreen Av
Elder Av
Jefferson St
Washington St
Ellison Pl
Tyler Rd
Sunset Bv
High St
Pine St
Spruce St
Lincoln Pl
Rose Hill Dr
Geneva Av
Dean Pl
Sunnyside Ln
27th Wy
28th St
26th St
27th St
22nd St
23rd St
24th St
21st St
20th St
19th St
18th St
17th St
16th St
15th St
14th St
13th St
12th St
11th St
10th St
9th St
8th St
7th St
6th St
5th St
4th St
3rd St
2nd St
1st St
Folsom
Walnut Hollow

USA Pro Cycling Challenge Logistics - Map 2.5

1 inch = 800 feet

- USA Pro Cycle Caravan
- USA Pro Cycle Route
- Road Closed
- Rolling Closures
- Road Closed - Festival Area

DISCLAIMER: All times are approximate estimations only. Actual times may vary.

2012 USA Pro Cycling Challenge - Flagstaff Finish Access Map

Flagstaff Mountain will be closed
Friday 8/24 @ 5pm - Saturday 8/25 @ 7am

View Point Trail Open, Portions of the Flagstaff Trail will be opened after the race for EGRESS ONLY

MAP 3

Flagstaff Area Trails
- Open
- Closed
- Post Race Egress Only

- Trailhead
- OSMP Staff Locations
- Boulder City Limits
- OSMP Lands
- Mile Markers
- SnowFence
- Amphitheater

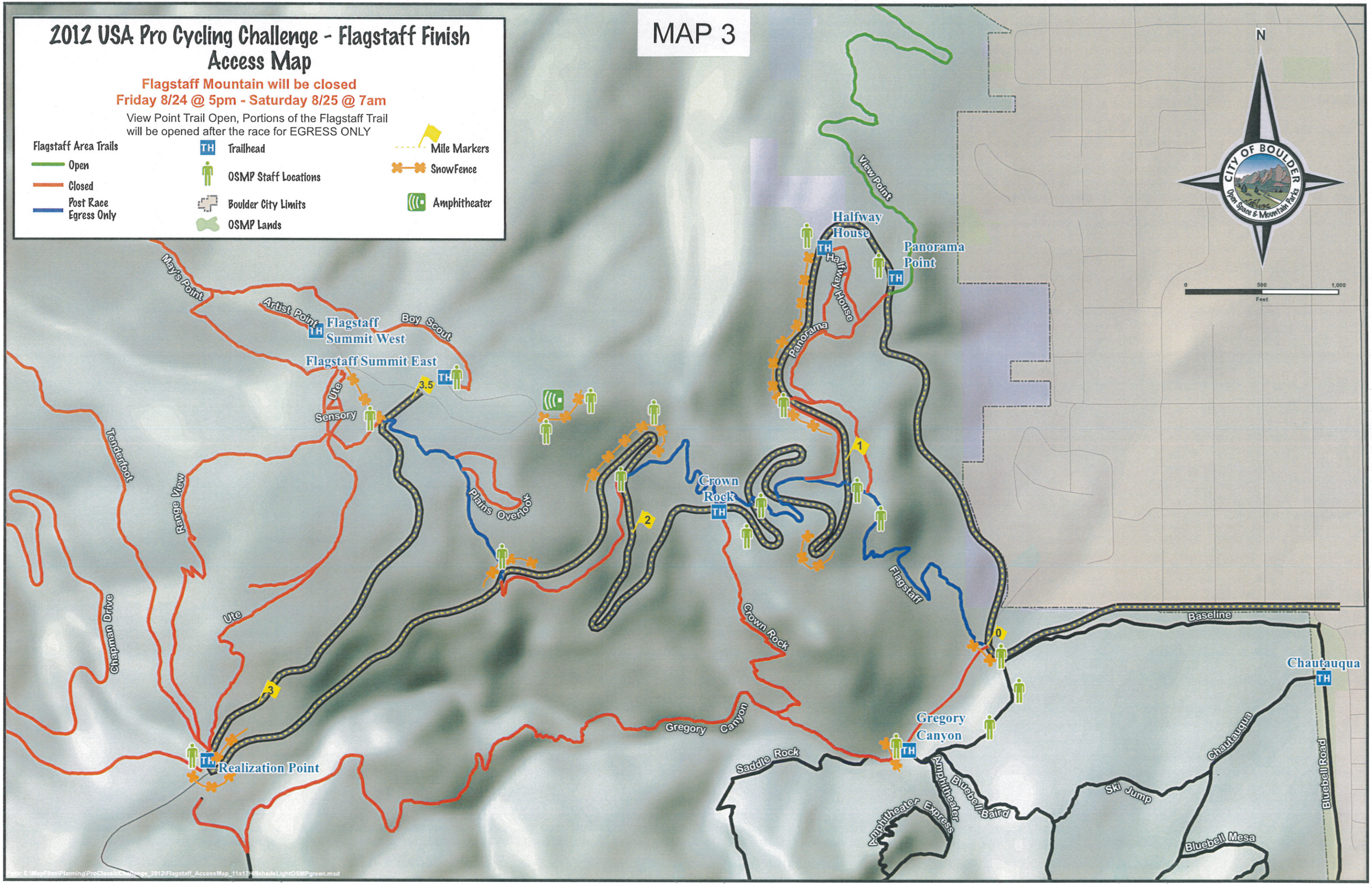

Path: E:\MapFiles\Planning\ProClassicChallenge_2012\Flagstaff_AccessMap_11x17HillshadeLightOSMPgreen.mxd

2012 USA Pro Cycling Challenge - Flagstaff Finish Support Services Map

Flagstaff Mountain will be closed
Friday 8/24 @ 5pm - Saturday 8/25 @ 7am

View Point Trail Open, Portions of the Flagstaff Trail will be opened after the race for EGRESS ONLY

MAP 4

Flagstaff Area Trails
- Open
- Closed
- Post Race Egress Only
- OSMP Lands

TH Trailhead
BikeCorral
Porta Potty
10-20
1-2
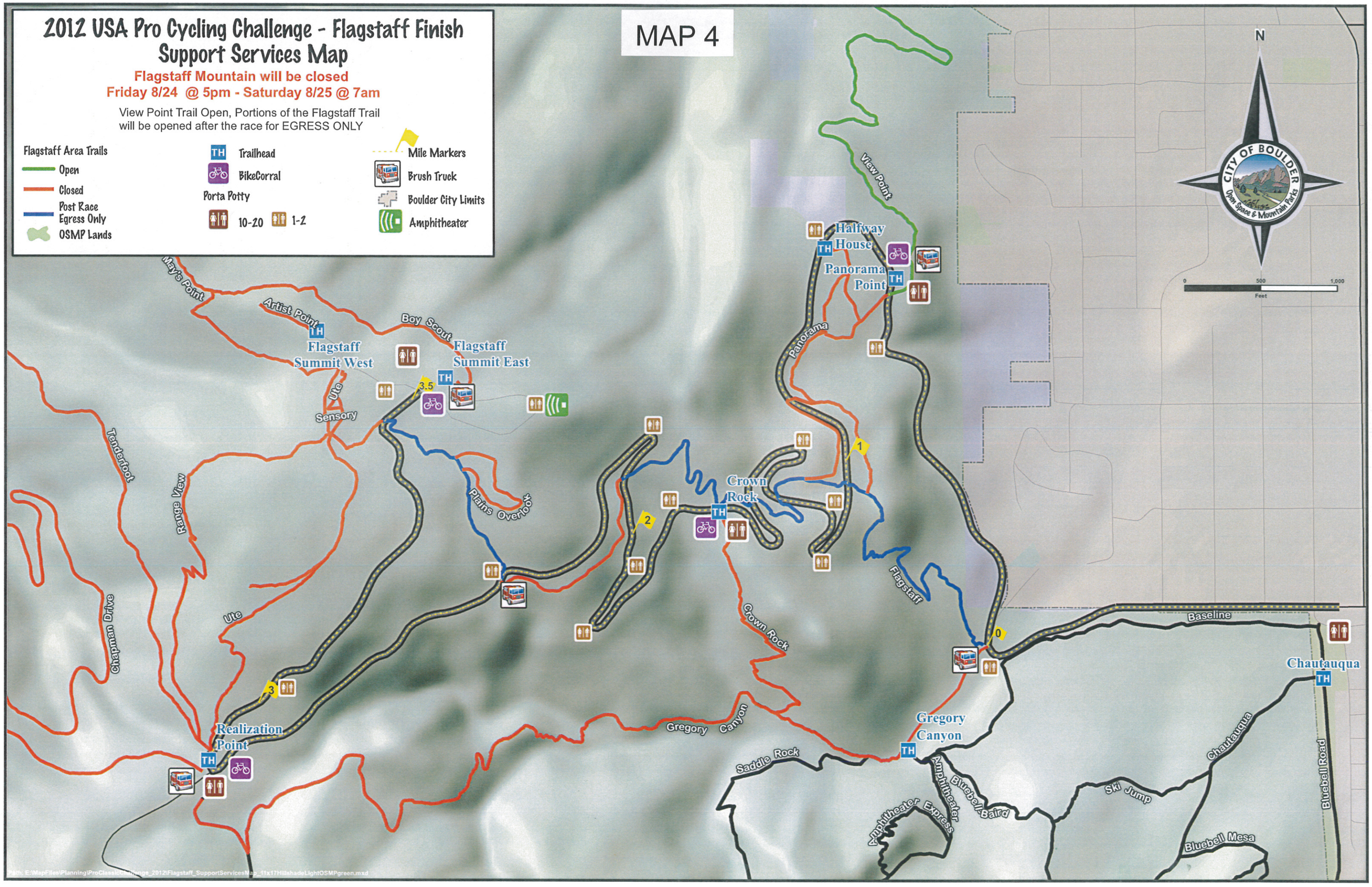
Mile Markers
Brush Truck
Boulder City Limits
Amphitheater