

EXISTING CONDITIONS

PEDESTRIAN, TRANSIT, AND AUTO ISSUES



Heavy crosswalk use and vehicles backed up due to jaywalking pedestrians further east on Euclid



Students exiting buses conflicting with bicycle riders along Broadway



Students crossing Broadway toward SB transit



Students jaywalking across Euclid toward UMC



Southbound transit buses stopped in Broadway through lanes



Students jaywalking across Euclid, toward UMC



Southbound transit buses stopped in Broadway through lanes




Students jaywalking from UMC toward transit



Broadway PM traffic

INTERSECTION AREA



Looking north along 16th toward Broadway / 2008



Looking south from UMC toward Broadway/ Euclid intersection



Looking west toward Broadway/ Euclid intersection

MULTI-USE PATH



Looking northwest along Broadway multi-use path from Euclid



Looking southwest along Broadway multi-use path toward Euclid

BUILDINGS AND VIEWS



View of C.U. campus area from Uni Hills Elementary




University Club Building




View of Uni Hills Elementary and SB Transit stop



View of future Euclid Roadway Alignment



UMC and intersection from 16th and Euclid



Looking north along west side of UMC